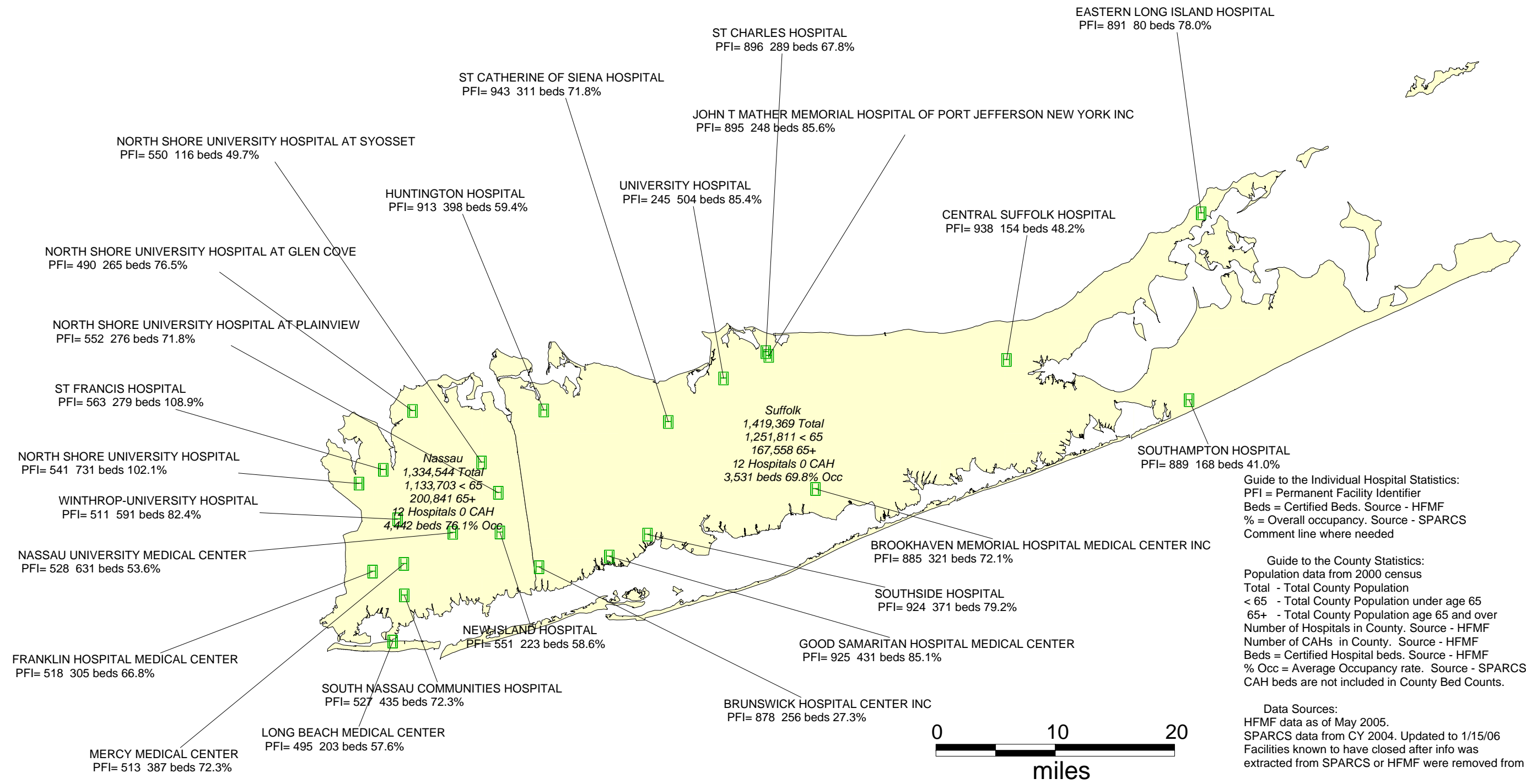


Long Island Region - Hospitals and Critical Access Hospitals



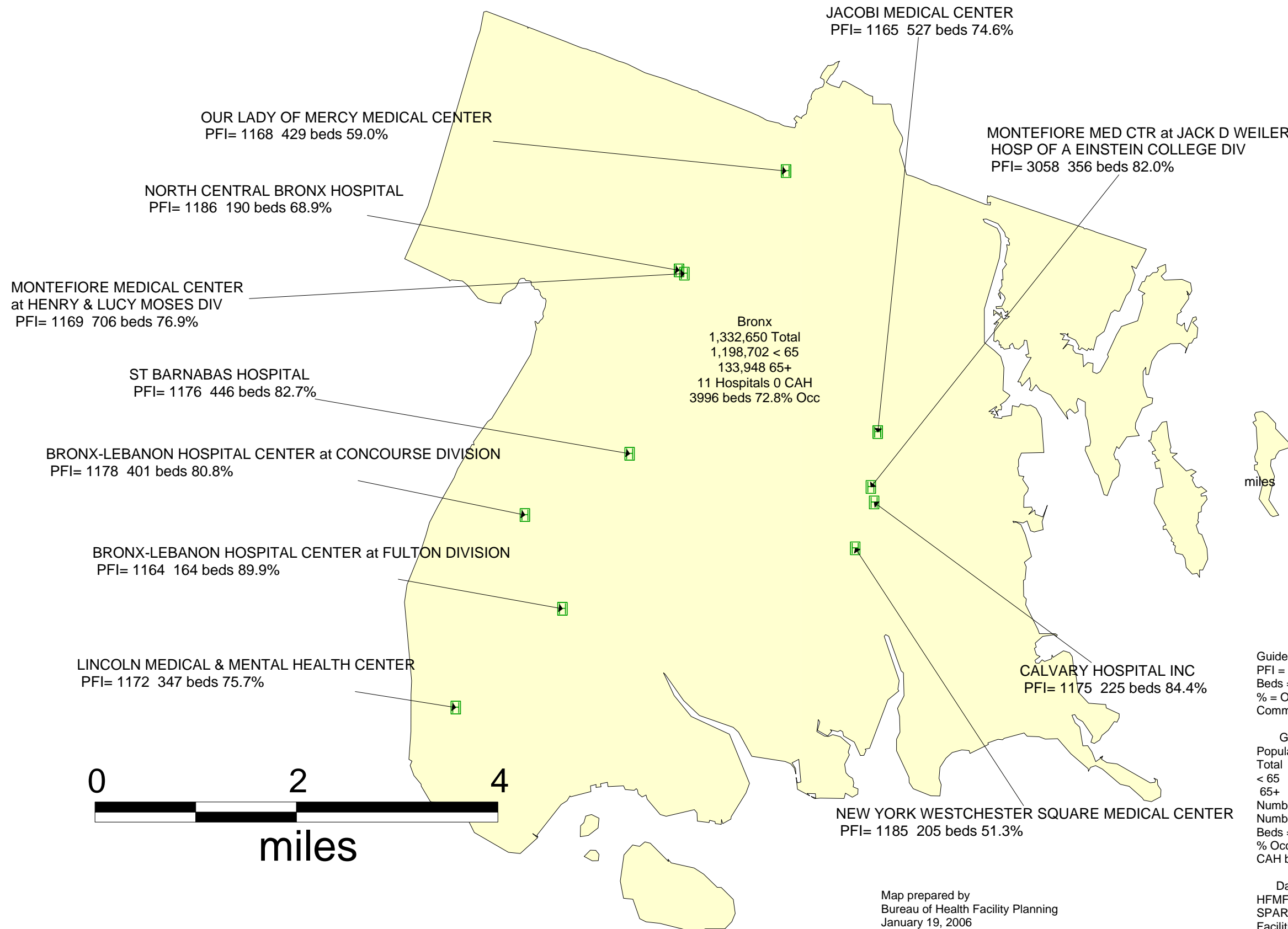
Guide to the Individual Hospital Statistics:
 PFI = Permanent Facility Identifier
 Beds = Certified Beds. Source - HFMF
 % = Overall occupancy. Source - SPARCS
 Comment line where needed

Guide to the County Statistics:
 Population data from 2000 census
 Total - Total County Population
 < 65 - Total County Population under age 65
 65+ - Total County Population age 65 and over
 Number of Hospitals in County. Source - HFMF
 Number of CAHs in County. Source - HFMF
 Beds = Certified Hospital beds. Source - HFMF
 % Occ = Average Occupancy rate. Source - SPARCS
 CAH beds are not included in County Bed Counts.

Data Sources:
 HFMF data as of May 2005.
 SPARCS data from CY 2004. Updated to 1/15/06
 Facilities known to have closed after info was
 extracted from SPARCS or HFMF were removed from map data.

Map prepared by
 Bureau of Health Facility Planning
 Division of Health Facility Planning - NYSDOH
 January 19, 2006

New York City - Bronx County - Hospitals and Critical Access Hospitals



Guide to the Individual Hospital Statistics:
PFI = Permanent Facility Identifier
Beds = Certified Beds. Source - HFMF
% = Overall occupancy. Source - SPARCS
Comment line where needed

Guide to the County Statistics:
Population data from 2000 census
Total - Total County Population
< 65 - Total County Population under age 65
65+ - Total County Population age 65 and over
Number of Hospitals in County. Source - HFMF
Number of CAHs in County. Source - HFMF
Beds = Certified Hospital beds. Source - HFMF
% Occ = Average Occupancy rate. Source - SPARCS
CAH beds are not included in County Bed Counts.

Data Sources:
HFMF data as of May 2005.
SPARCS data from CY 2004. Updated to 1/15/06
Facilities known to have closed after info was extracted from SPARCS or HFMF were removed from map data.

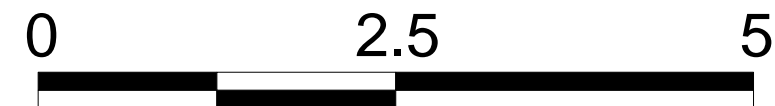
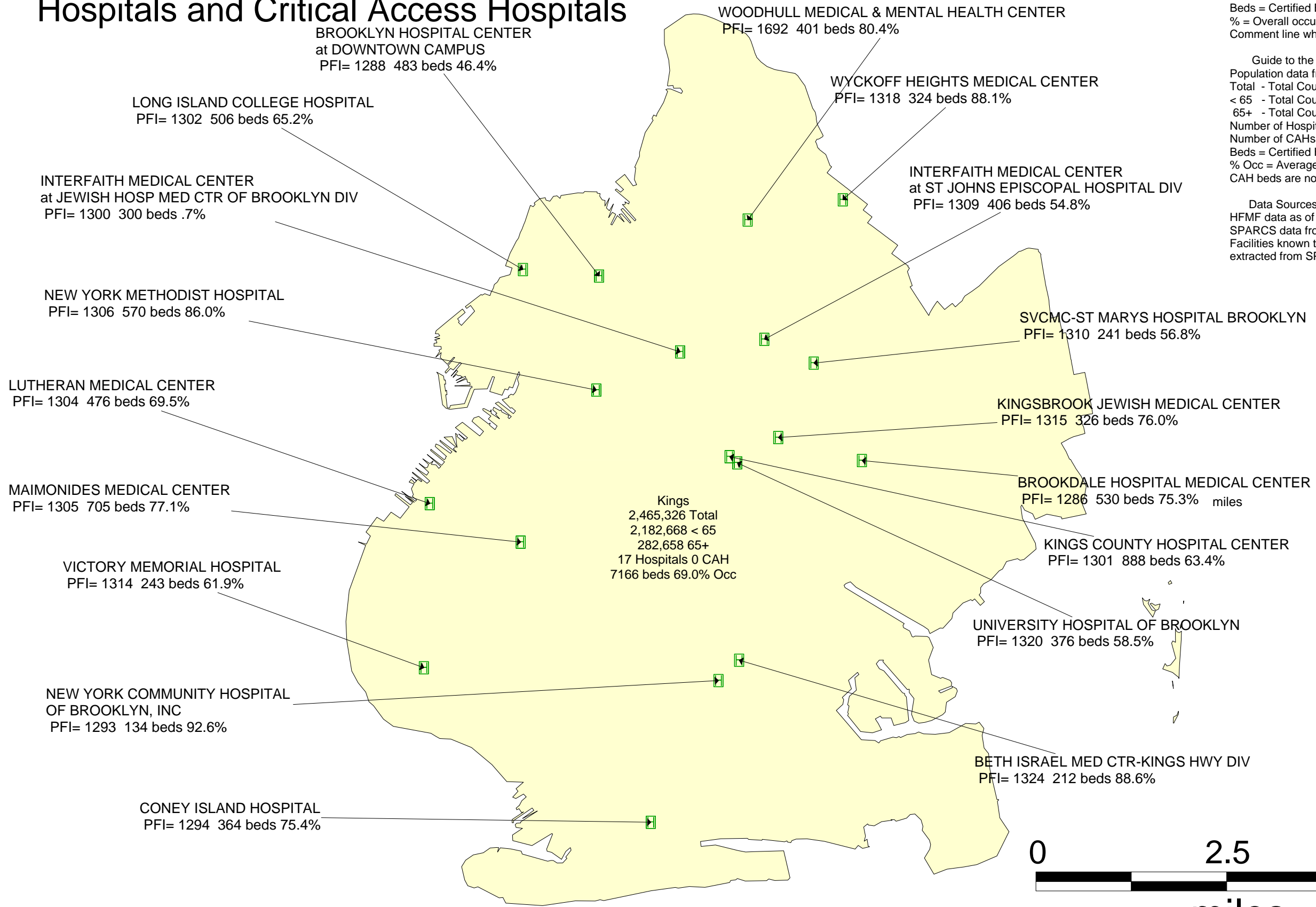
Map prepared by
Bureau of Health Facility Planning
January 19, 2006

New York City - Kings County - (Brooklyn) Hospitals and Critical Access Hospitals

Guide to the Individual Hospital Statistics:
 PFI = Permanent Facility Identifier
 Beds = Certified Beds. Source - HFMF
 % = Overall occupancy. Source - SPARCS
 Comment line where needed

Guide to the County Statistics:
 Population data from 2000 census
 Total - Total County Population
 < 65 - Total County Population under age 65
 65+ - Total County Population age 65 and over
 Number of Hospitals in County. Source - HFMF
 Number of CAHs in County. Source - HFMF
 Beds = Certified Hospital beds. Source - HFMF
 % Occ = Average Occupancy rate. Source - SPARCS
 CAH beds are not included in County Bed Counts.

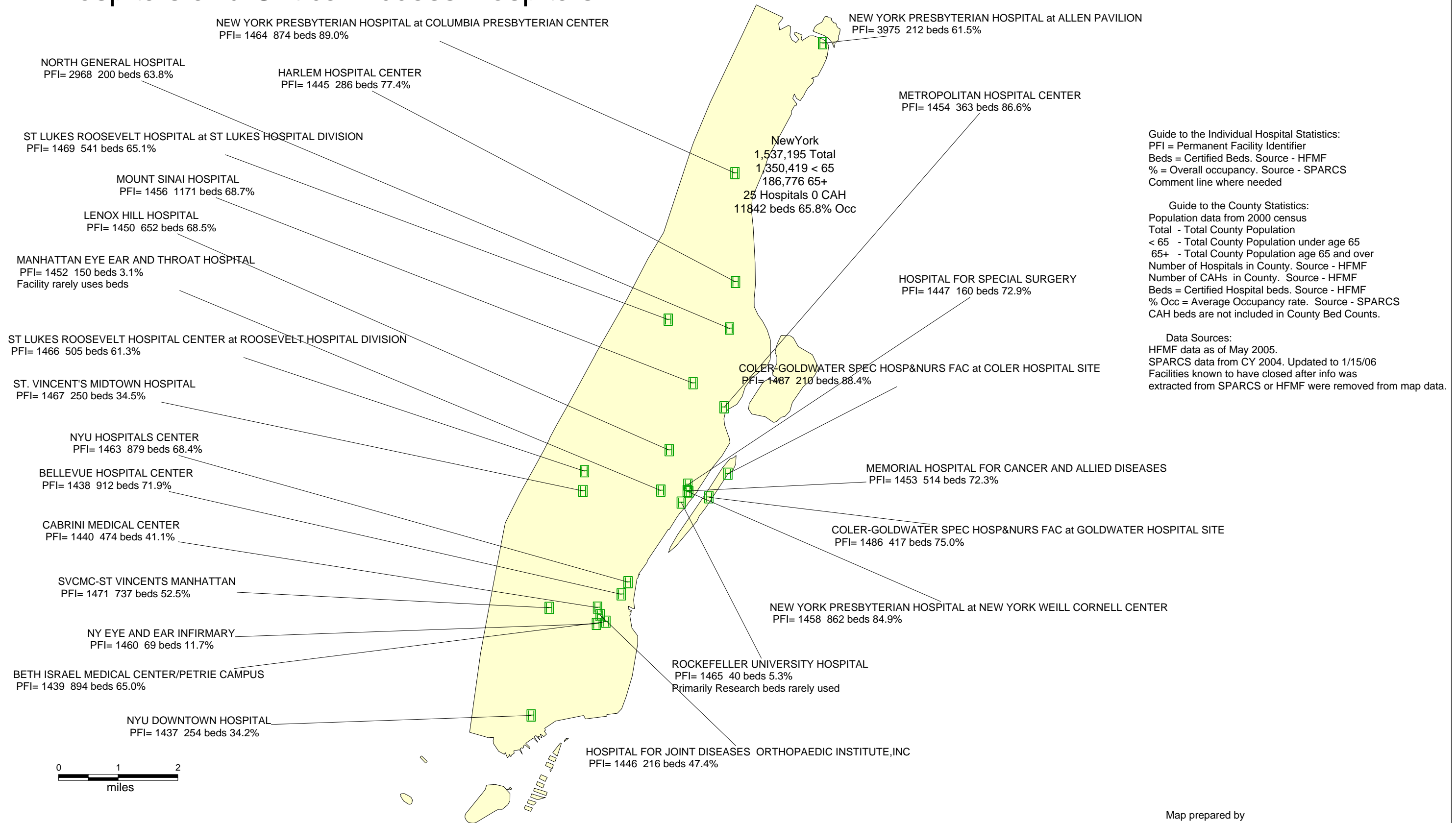
Data Sources:
 HFMF data as of May 2005.
 SPARCS data from CY 2004. Updated to 1/15/06
 Facilities known to have closed after info was
 extracted from SPARCS or HFMF were removed from map data.



miles
 Map prepared by
 Bureau of Health Facility Planning
 Division of Health Facility Planning - NYSDOH
 January 19, 2006

New York City - New York County (Manhattan)

- Hospitals and Critical Access Hospitals

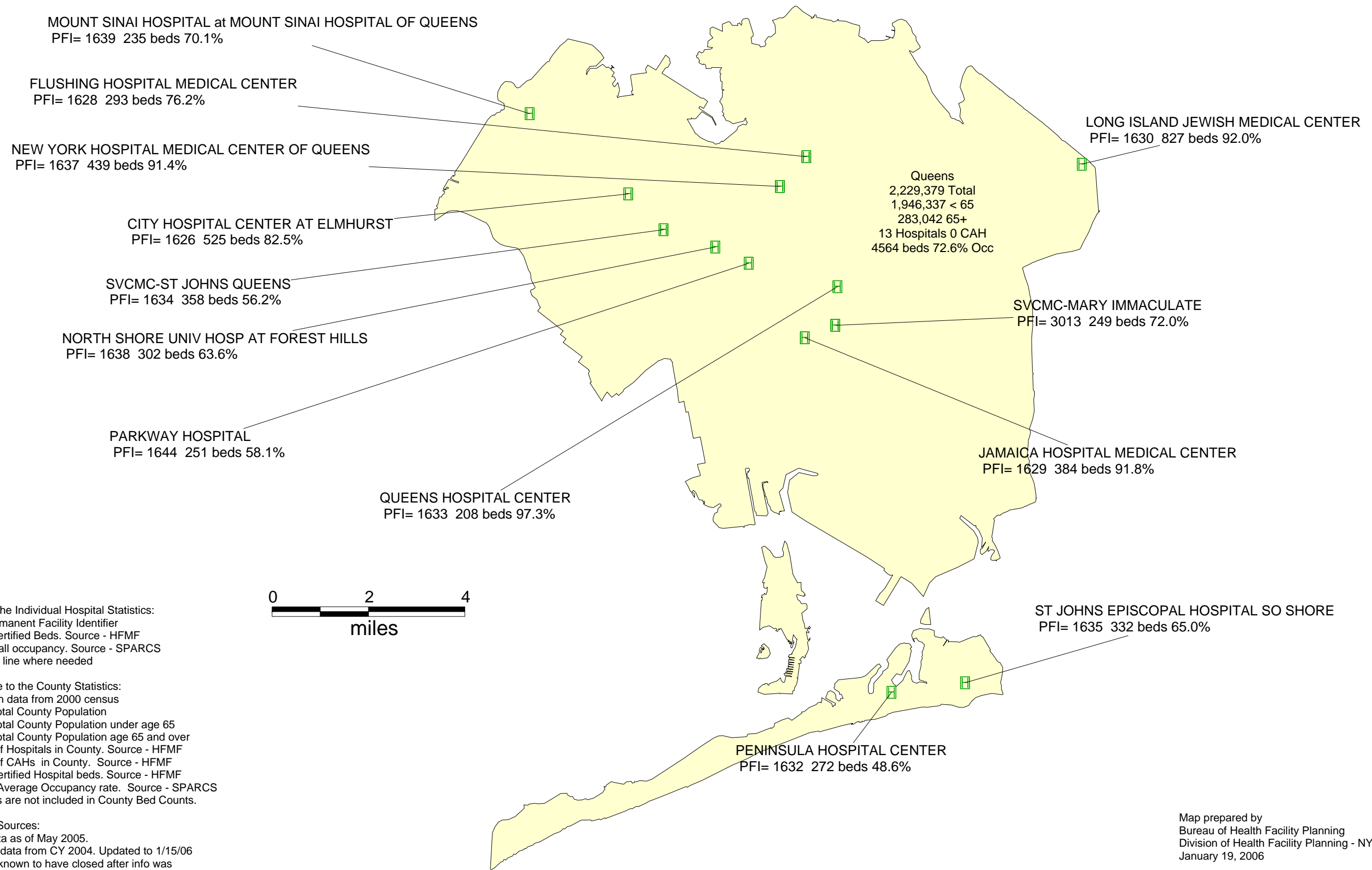


Guide to the Individual Hospital Statistics:
 PFI = Permanent Facility Identifier
 Beds = Certified Beds. Source - HFMF
 % = Overall occupancy. Source - SPARCS
 Comment line where needed

Guide to the County Statistics:
 Population data from 2000 census
 Total - Total County Population
 < 65 - Total County Population under age 65
 65+ - Total County Population age 65 and over
 Number of Hospitals in County. Source - HFMF
 Number of CAHs in County. Source - HFMF
 Beds = Certified Hospital beds. Source - HFMF
 % Occ = Average Occupancy rate. Source - SPARCS
 CAH beds are not included in County Bed Counts.

Data Sources:
 HFMF data as of May 2005.
 SPARCS data from CY 2004. Updated to 1/15/06
 Facilities known to have closed after info was
 extracted from SPARCS or HFMF were removed from map data.

New York City - Queens County - Hospitals and Critical Access Hospitals



Guide to the Individual Hospital Statistics:
 PFI = Permanent Facility Identifier
 Beds = Certified Beds. Source - HFMF
 % = Overall occupancy. Source - SPARCS
 Comment line where needed

Guide to the County Statistics:
 Population data from 2000 census
 Total - Total County Population
 < 65 - Total County Population under age 65
 65+ - Total County Population age 65 and over
 Number of Hospitals in County. Source - HFMF
 Number of CAHs in County. Source - HFMF
 Beds = Certified Hospital beds. Source - HFMF
 % Occ = Average Occupancy rate. Source - SPARCS
 CAH beds are not included in County Bed Counts.

Data Sources:
 HFMF data as of May 2005.
 SPARCS data from CY 2004. Updated to 1/15/06
 Facilities known to have closed after info was
 extracted from SPARCS or HFMF were removed from map data.

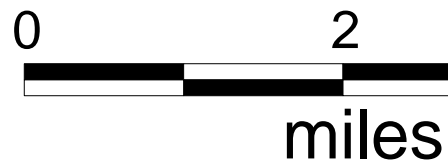
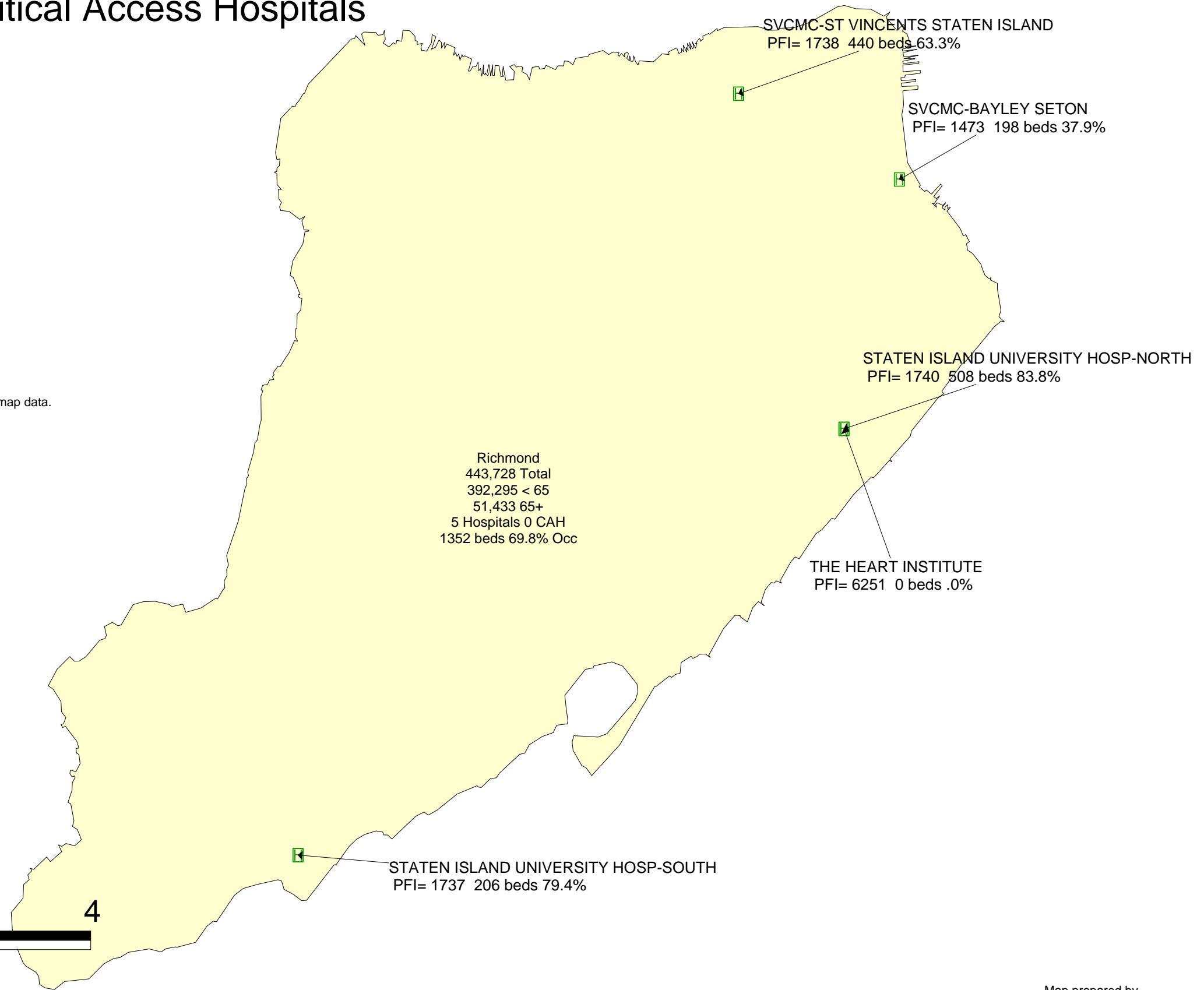
Map prepared by
 Bureau of Health Facility Planning
 Division of Health Facility Planning - NYSDOH
 January 19, 2006

New York City - Richmond County (Staten Island) - Hospitals and Critical Access Hospitals

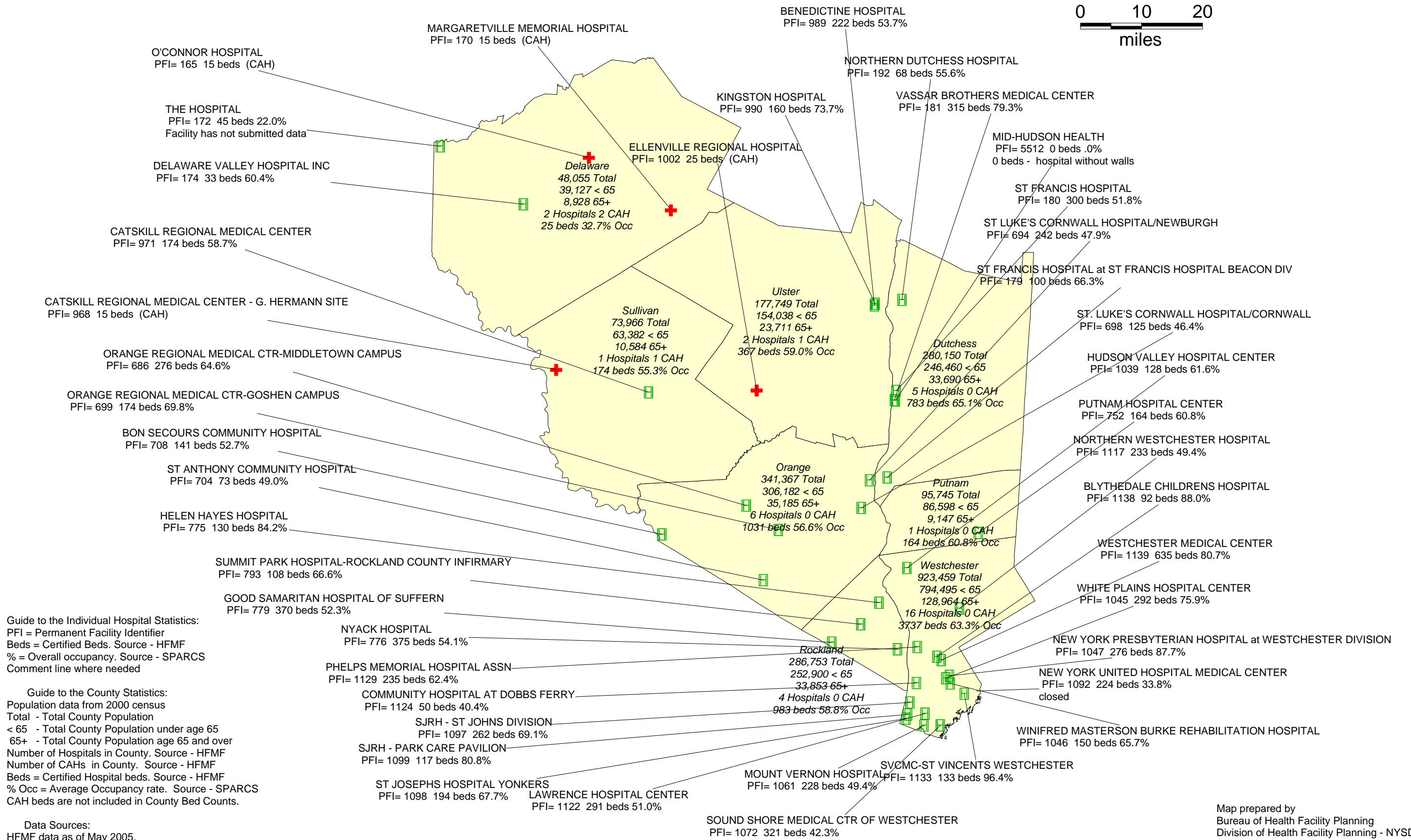
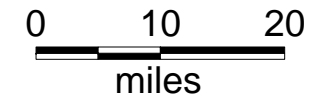
Guide to the Individual Hospital Statistics:
 PFI = Permanent Facility Identifier
 Beds = Certified Beds. Source - HFMF
 % = Overall occupancy. Source - SPARCS
 Comment line where needed

Guide to the County Statistics:
 Population data from 2000 census
 Total - Total County Population
 < 65 - Total County Population under age 65
 65+ - Total County Population age 65 and over
 Number of Hospitals in County. Source - HFMF
 Number of CAHs in County. Source - HFMF
 Beds = Certified Hospital beds. Source - HFMF
 % Occ = Average Occupancy rate. Source - SPARCS
 CAH beds are not included in County Bed Counts.

Data Sources:
 HFMF data as of May 2005.
 SPARCS data from CY 2004. Updated to 1/15/06
 Facilities known to have closed after info was
 extracted from SPARCS or HFMF were removed from map data.



Hudson Valley Region - Hospitals and Critical Access Hospitals



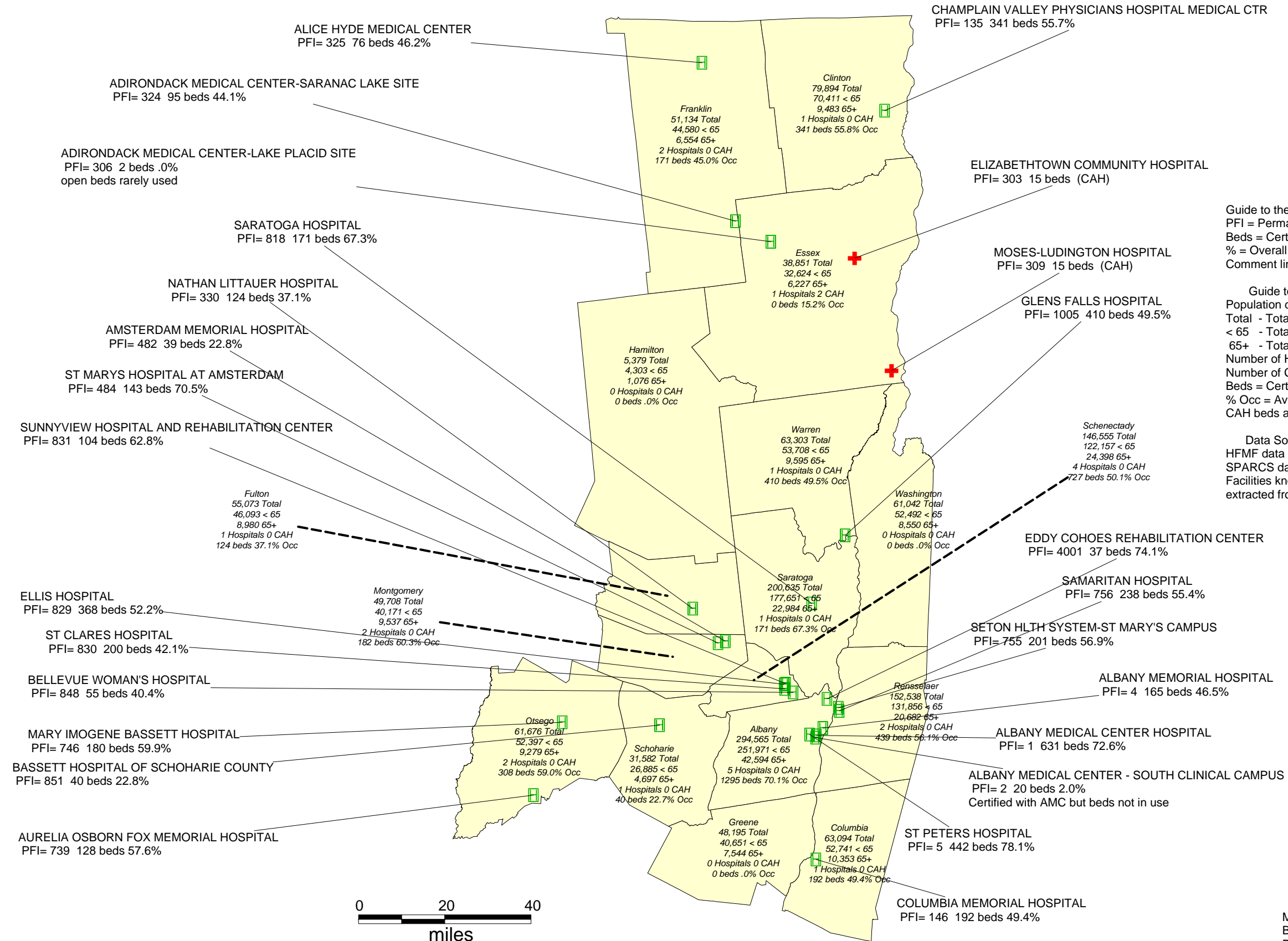
Guide to the Individual Hospital Statistics:
PFI = Permanent Facility Identifier
Beds = Certified Beds. Source - HFMF
% = Overall occupancy. Source - SPARCS
Comment line where needed

Guide to the County Statistics:
Population data from 2000 census
Total - Total County Population
< 65 - Total County Population under age 65
65+ - Total County Population age 65 and over
Number of Hospitals in County. Source - HFMF
Number of CAHs in County. Source - HFMF
Beds = Certified Hospital beds. Source - HFMF
% Occ = Average Occupancy rate. Source - SPARCS
CAH beds are not included in County Bed Counts.

Data Sources:
HFMF data as of May 2005.
SPARCS data from CY 2004. Updated to 1/15/06
Facilities known to have closed after info was extracted from SPARCS or HFMF were removed from map data.

Map prepared by
Bureau of Health Facility Planning
Division of Health Facility Planning - NYSDOH
January 19, 2006

Northern Region - Hospitals and Critical Access Hospitals



Guide to the Individual Hospital Statistics:
 PFI = Permanent Facility Identifier
 Beds = Certified Beds. Source - HFMF
 % = Overall occupancy. Source - SPARCS
 Comment line where needed

Guide to the County Statistics:
 Population data from 2000 census
 Total - Total County Population
 < 65 - Total County Population under age 65
 65+ - Total County Population age 65 and over
 Number of Hospitals in County. Source - HFMF
 Number of CAHs in County. Source - HFMF
 Beds = Certified Hospital beds. Source - HFMF
 % Occ = Average Occupancy rate. Source - SPARCS
 CAH beds are not included in County Bed Counts.

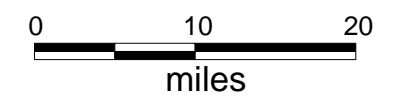
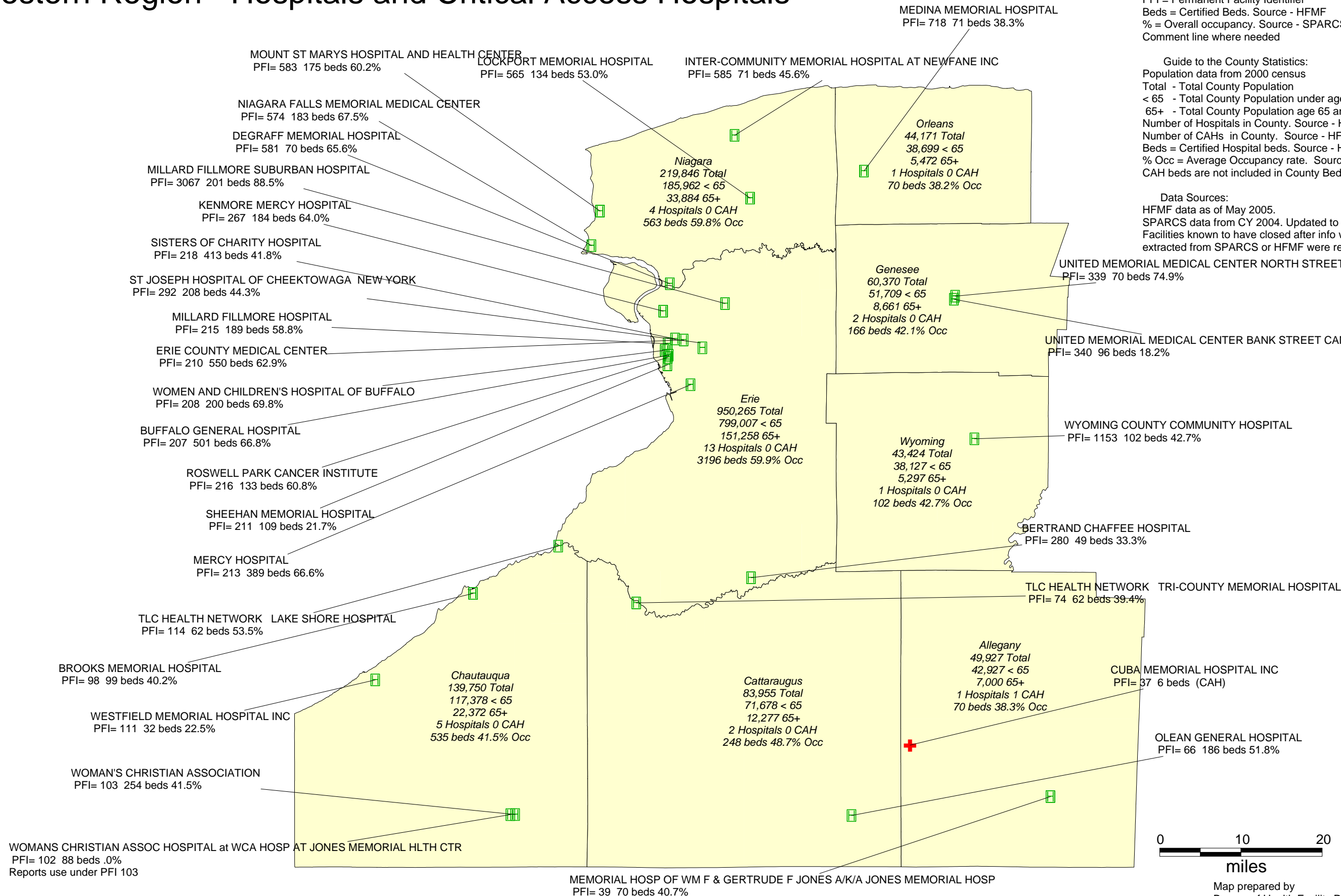
Data Sources:
 HFMF data as of May 2005.
 SPARCS data from CY 2004. Updated to 1/15/06
 Facilities known to have closed after info was
 extracted from SPARCS or HFMF were removed from map data.

Western Region - Hospitals and Critical Access Hospitals

Guide to the Individual Hospital Statistics:
 PFI = Permanent Facility Identifier
 Beds = Certified Beds. Source - HFMF
 % = Overall occupancy. Source - SPARCS
 Comment line where needed

Guide to the County Statistics:
 Population data from 2000 census
 Total - Total County Population
 < 65 - Total County Population under age 65
 65+ - Total County Population age 65 and over
 Number of Hospitals in County. Source - HFMF
 Number of CAHs in County. Source - HFMF
 Beds = Certified Hospital beds. Source - HFMF
 % Occ = Average Occupancy rate. Source - SPARCS
 CAH beds are not included in County Bed Counts.

Data Sources:
 HFMF data as of May 2005.
 SPARCS data from CY 2004. Updated to 1/15/06
 Facilities known to have closed after info was
 extracted from SPARCS or HFMF were removed from map data.



Map prepared by
 Bureau of Health Facility Planning
 Division of Health Facility Planning - NYSDOH
 January 19, 2006